





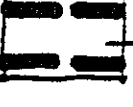





TOWN OF ROUND HILL

Future Land Use

This plan uses a number of maps to graphically display the planning concepts contained in the plan. These maps are conceptual in nature and are not intended to be 100% accurate. Therefore, some features, such as boundary lines and the location of current and future facilities, are shown in the general areas in which they exist or are planned to exist.

LEGEND

-  Low Density Residential
(2 dwelling units/acre)
-  Medium Density Residential
(6 dwelling units/acre)
-  Town Facilities
(refer to map V-3 for growth)
-  Commercial/Business
-  Historic Overlay
-  Wellhead
-  LAKE/WATER
-  COUNTY OF LOUDOUN

NOT TO SCALE

2005 CPAM-

